

Kiyosumi-shirakawa Kiba Area

8

Kiba Park


Recommend



Tokyo Metro Tozai Line "Kiba" Station Exit 1.3 (5-minute walk)

9

Sendaiborigawa River
(Kiyosumi Bridge-Kamehisa Bridge)



Toei Oedo Line/Tokyo Metro Hanzomon Line
"Kiyosumi-shirakawa" Station Exit A3 (8-minute walk)

Tourist Spot



● Kiyosumi Gardens

Toei Oedo Line/Tokyo Metro Hanzomon Line
"Kiyosumi-shirakawa" Station Exit A3
(3-minute walk)

● Fukagawa Edo Museum

Toei Oedo Line/Tokyo Metro Hanzomon Line
"Kiyosumi-shirakawa" Station Exit A3
(3-minute walk)

Symbol Promenade Park


10

Symbol Promenade Park

Recommend



Rinkai Line "Tokyo Teleport" Station Exit B (2-minute walk)



Published by
General Incorporated Association
Koto City Tourism Association
February 2026 / <https://koto-kanko.jp>

Created by Hosono Life Design Co., Ltd
Printed by Ebisu Printing Co., Ltd

Koto City
SAKURA MAP
Cherry Blossoms

ENGLISH



魅力百桜
江東区。2026

General Incorporated Association Koto City Tourism Association

Monzen-nakacho Area

1

Oyokogawa River

Recommend



Toei Oedo Line/Tokyo Metro Tozai Line "Monzen-nakacho" Station Exit4(4-minute walk)



Kameido Area

3

Kameido Central Park

Recommend



Tobu Kameido Line "Kameido-sujin" Station(2-minute walk)



Sendaiborigawa Park Area

Sendaiborigawa Park

5

East side

Toei Shinjuku Line "Ojima" Station ExitA5 (10-minute walk)



Tokyo Metro Tozai Line "Minamisunamachi" Station Exit 2b(13-minute walk)



6

South side

Tokyo Metro Tozai Line "Toyocho" Station Exit1 (7-minute walk)



2 Etchujima Park




JR Keiyo Line "Etchujima" Station Exit1(4-minute walk)



4 Kameido Greenway Park/Ojima Greenway Park



JR Sobu Line "Kameido" Station East Exit(2-minute walk)
Toei Shinjuku Line "Nishi-ojima" Station Exit A3(2-minute walk)



7 Minamisuna Greenway Park



Tokyo Metro Tozai Line "Toyocho" Station Exit4 (7-minute walk)



Tourist Spot



● Fukagawa Fudo-do

Toei Oedo Line/Tokyo Metro Tozai Line "Monzen-nakacho" Station Exit1 (2-minute walk)



● Tomioka Hachimangu Shrine

Toei Oedo Line/Tokyo Metro Tozai Line "Monzen-nakacho" Station Exit1(3-minute walk)



● Hojoen Fukagawa Enma-do

Toei Oedo Line/Tokyo Metro Tozai Line "Monzen-nakacho" Station Exit6(5-minute walk)

Tourist Spot



● KAMEIDO CLOCK

JR Sobu Line "Kameido" Station East Exit (2-minute walk)



● Kameido Tenjin Shrine

JR Sobu Line/Tobu Kameido Line "Kameido" Station North Exit (15-minute walk)



● Kameido Katori Shrine


JR Sobu Line/Tobu Kameido Line "Kameido" Station North Exit (10-minute walk)

Tourist Spot



● Nakagawa Funabansho Museum

Toei Shinjuku Line "Higashi-ojima" Station Ojima Exit(5-minute walk)



Koto City SAKURAMAP Cherry Blossoms



11 Sarue Onshi Park Recommend



QR Code:

🚶 Toei Shinjuku Line/Tokyo Metro Hanzomon Line "Sumiyoshi" Station Exit A3 (2-minute walk)

12 East side of Kiba Park (Kawazu-zakura)



QR Code:

🚶 Tokyo Metro Tozai Line "Kiba" Station Exit 1 (5-minute walk)

13 Tatsumi Forest Greenway Park Recommend



QR Code:

🚶 Tokyo Metro Yurakucho Line "Tatsumi" Station Exit 2 (3-minute walk)

14 Shinonome Waterfront Park



QR Code:

🚶 Tokyo Metro Yurakucho Line "Tatsumi" Station Exit 1 (7-minute walk)

15 Tokyo Big Sight



QR Code:

🚶 Rinkai Line "Kokusai-tenjiyo" Station (7-minute walk)
Yurikamome "Tokyo Big Sight" Station (5-minute walk)

魅力百桜
江東区。2026

Someiyoshino Mid-March to early April	Kawazu-zakura Mid-February to early March
Railway	
Tokyo Metro Tozai Line	Tokyo Metro Hanzomon Line
Tokyo Metro Yurakucho Line	Toei Shinjuku Line
Toei Oedo Line	Yurikamome
JR Sobu Line	Tobu Kameido Line
Rinkai Line	JR Keiyo Line